

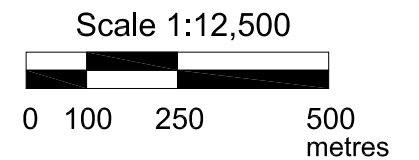


Oil Heritage Conservation District Study

County of Lambton

Potential Heritage Area
 (Incorporating extent of wells [active & abandoned] identified in Department of Highways Survey of Wells, 1940)

-  Potential Heritage Area
-  Limits of Oil Pool



- Sources
1. Base mapping and Aerial Photography provided by County of Lambton
 2. Oil Springs Pool Boundary from MNR Petroleum Resources Centre (August 8, 2008)



GEORGE ROBB
 ARCHITECT

HISTORICAL
 RESEARCH
 LIMITED

For information contact:
 Project Manager, Wendy Shearer 519.576.3650 ext.723

