

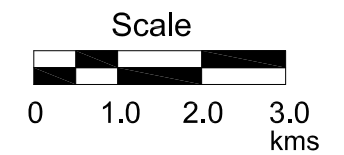



Oil Heritage Conservation District Study

County of Lambton

Potential Contributing and Sequential Heritage Areas

-  Contributing Heritage Areas
-  Sequential Heritage Areas
-  Areas for Further Study
-  Potential Heritage Area



Sources

1. Base mapping and Aerial Photography provided by County of Lambton
2. Oil Springs Pool Boundary from MNR Petroleum Resources Centre (August 8, 2008)



GEORGE ROBB
ARCHITECT

HISTORICAL
RESEARCH
LIMITED

For information contact:
Project Manager, Wendy Shearer 519.576.3650 ext.723

